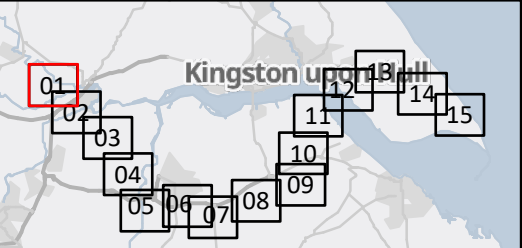


- Proposed Order Limits
- Study Area (500m)
- Superficial Hydrogeology
 - Unproductive
 - Secondary A

Notes:
Service Layer Credits: GB Background: Contains OS data © Crown Copyright and database right 2022
Contains data from OS Zoomstack



01	16/08/22	INITIAL ISSUE	KF	ER	KS
Rev	Date	Description	Drawn	Check	Approv

Client:

nationalgrid ventures

Site: **Humber**

PROJECT:

HUMBER LOW CARBON PIPELINES

Client: National Grid plc, 1-3 Strand, London, WC2N 5EH United Kingdom Registered in England and Wales No. 4031152 nationalgrid.com

Registered office: 80Fen, 80 Fenchurch Street, London EC3M 4BY

Coordinating Office: Suite 1A, 4 Piccadilly Place, Manchester M1 3BN

www.arcadis.com

Title:

Figure 9.3
Superficial Hydrogeology
Page 1 of 15

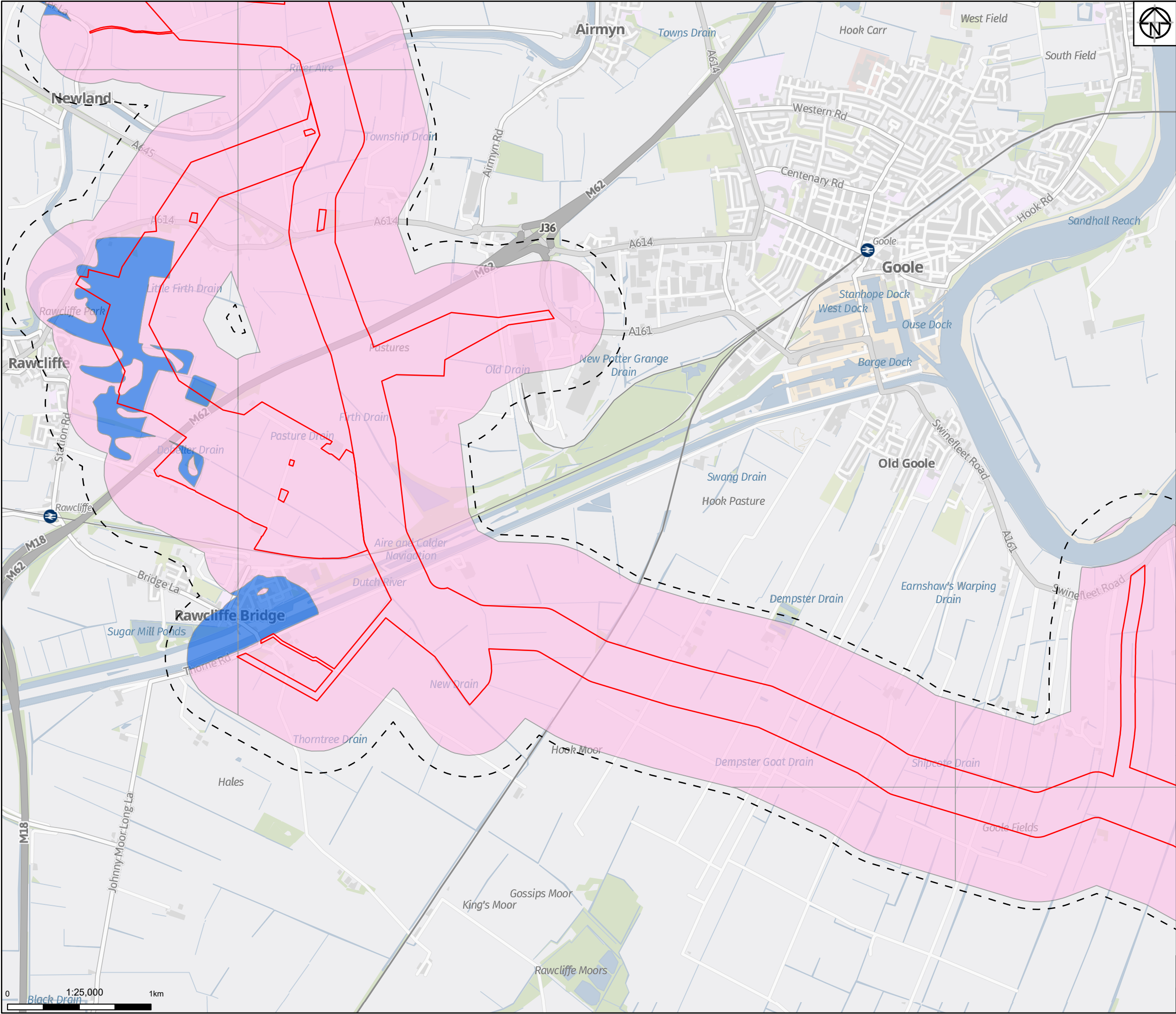
Designed	E. Richardson	Date	16 AUG 22	Signed	
Drawn	K. Fischer	Date	16 AUG 22	Signed	
Checked	E. Richardson	Date	16 AUG 22	Signed	
Approved	K. Stubbs	Date	16 AUG 22	Signed	
Scale:	1:25,000	Datum:		AOD	
Original Size:	A3	Grid:		OS	
Suitability Code:	S2	Project Number:		10047064	

Suitability Description:

For Information

Drawing Number: 10047064-ARC-EGT-ZZ-DR-ZZ-00041-S2

Revision: P01



Proposed Order Limits

Study Area (500m)

Superficial Hydrogeology

Unproductive

Secondary A

Notes

Service Layer Credits: GB Background: Contains OS data © Crown Copyright and database right 2022

Contains data from OS Zoomstack

01

02

03

04

05

06

07

08

09

10

11

12

13

14

15

Kingston upon Hull

Client:

nationalgrid

ventures

PROJECT:

HUMBER LOW

CARBON PIPELINES

Site

Humber

Client

National Grid plc,
1-3 Strand,
London:
WC2N 5EH United Kingdom
Registered in England and Wales
No. 4031152
nationalgrid.com

ARCADIS

Registered office:
80Fen
80 Fenchurch Street
London
EC3M 4BY

Coordinating Office:
Suite 1A
4 Piccadilly Place
Manchester
M1 3BN

www.arcadis.com

Title:

Figure 9.3

Superficial Hydrogeology

Page 2 of 15

Suitability Description:

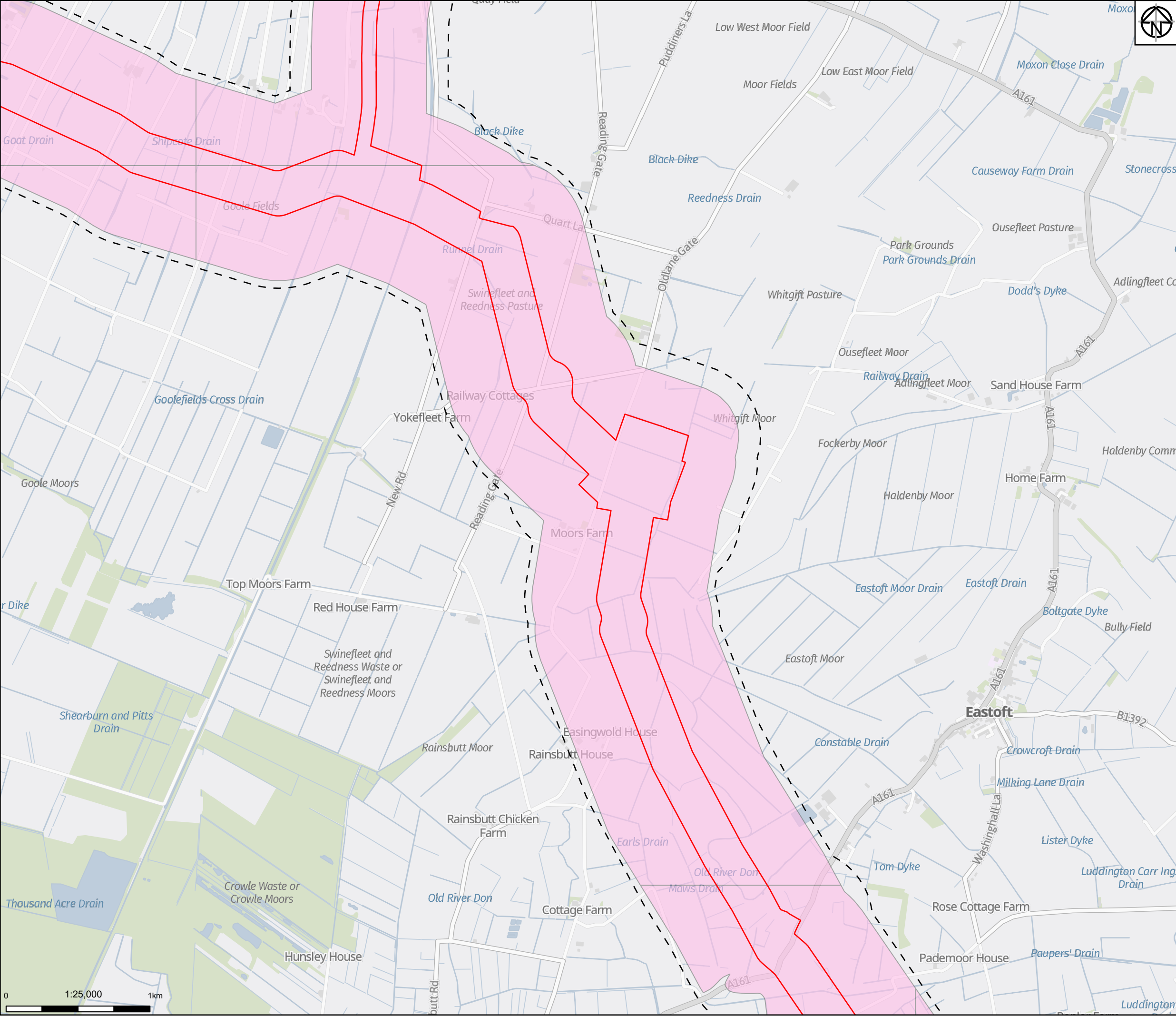
For Information

Drawing Number:

10047064-ARC-EGT-ZZ-DR-ZZ-00041-S2

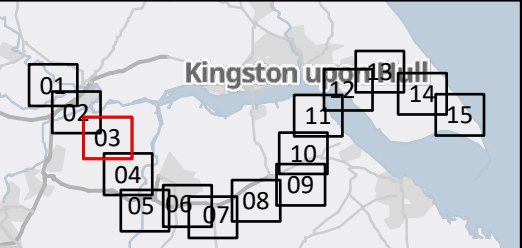
Revision:

P01



- Proposed Order Limits
- Study Area (500m)
- Superficial Hydrogeology
 - Secondary A

Notes:
Service Layer Credits: GB Background: Contains OS data © Crown Copyright and database right 2022
Contains data from OS Zoomstack



01	16/08/22	INITIAL ISSUE	KF	ER	KS
Rev	Date	Description	Drawn	Check	Approv

Client:

PROJECT:

HUMBER LOW CARBON PIPELINES

Site

Humber

Client

National Grid plc,
1-3 Strand,
London:
WC2N 5EH United Kingdom
Registered in England and Wales
No. 4031152
nationalgrid.com



Registered office:
80Fen
80 Fenchurch Street
London
EC3M 4BY
www.arcadis.com

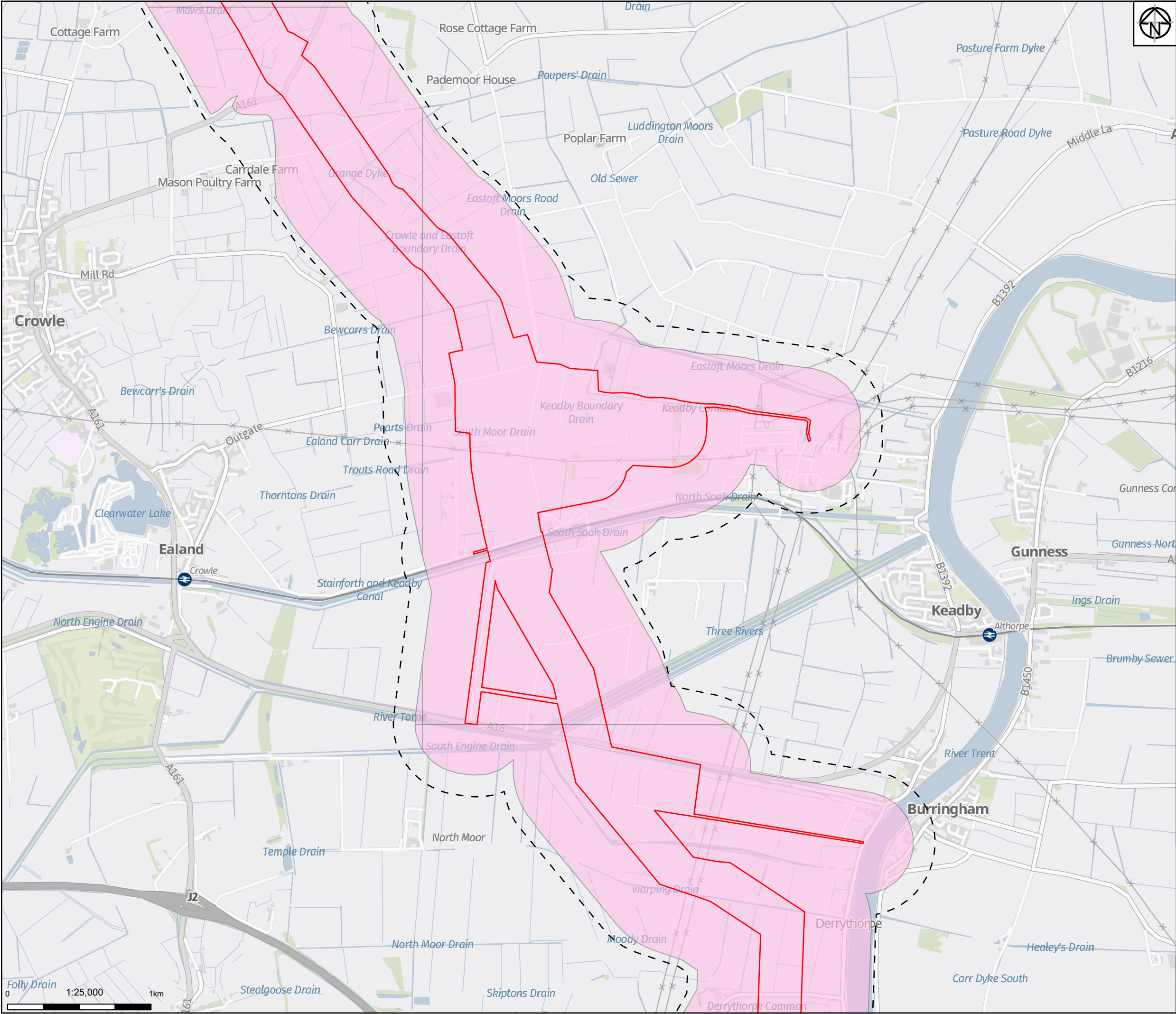
Coordinating Office:
Suite 1A
4 Piccadilly Place
Manchester
M1 3BN

Title:

Figure 9.3
Superficial Hydrogeology
Page 3 of 15

Designed	E. Richardson	Date	16 AUG 22	Signed	
Drawn	K. Fischer	Date	16 AUG 22	Signed	
Checked	E. Richardson	Date	16 AUG 22	Signed	
Approved	K. Stubbs	Date	16 AUG 22	Signed	
Scale:	1:25,000	Datum:		AOD	
Original Size:	A3	Grid:		OS	
Suitability Code:	S2	Project Number:		10047064	

Suitability Description:					
For Information					
Drawing Number: 10047064-ARC-EGT-ZZ-DR-ZZ-00041-S2					Revision: P01



Proposed Order Limits

Study Area (500m)

Superficial Hydrogeology

Secondary A

Notes

Service Layer Credits: GB Background: Contains OS data © Crown Copyright and database right 2022
Contains data from OS Zoomstack

01	16/08/22	INITIAL ISSUE	KF	ER	KS
Rev	Date	Description	Drawn	Check	Approv

Client:

PROJECT:
**HUMBER LOW
CARBON PIPELINES**

Site

Humber

Client

National Grid plc,
1-3 Strand,
London:
WC2N 5EH United Kingdom
Registered in England and Wales
No. 4031152
nationalgrid.com

Registered office:
80Fen
80 Fenchurch Street
London
EC3M 4BY

Coordinating Office:
Suite 1A
4 Piccadilly Place
Manchester
M1 3BN

www.arcadis.com

Title:

Figure 9.3
Superficial Hydrogeology
Page 4 of 15

Designed	E. Richardson	Date	16 AUG 22	Signed	
Drawn	K. Fischer	Date	16 AUG 22	Signed	
Checked	E. Richardson	Date	16 AUG 22	Signed	
Approved	K. Stubbs	Date	16 AUG 22	Signed	
Scale:	1:25,000	Datum:	AOD		
Original Size:	A3	Grid:	OS		
Suitability Code:	S2	Project Number:	10047064		

Suitability Description:

For Information

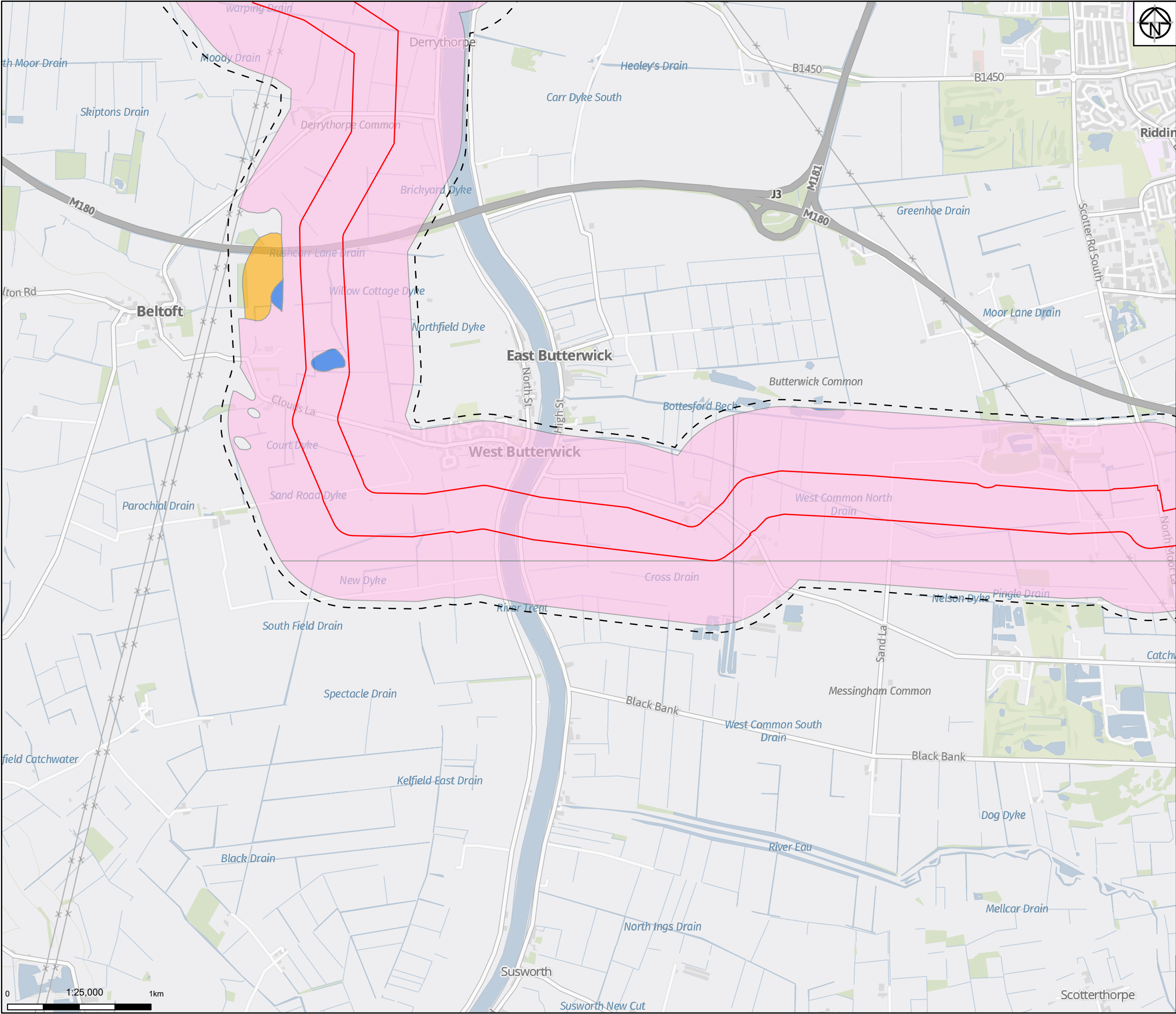
Drawing Number:
10047064-ARC-EGT-ZZ-DR-ZZ-00041-S2

Revision:
P01

Print Date:

10-07-22 09:01:12

© Copyright reserved



Proposed Order Limits

Study Area (500m)

Superficial Hydrogeology

Unproductive

Secondary A

Secondary (undifferentiated)

Notes

Service Layer Credits: GB Background: Contains OS data © Crown Copyright and database right 2022
Contains data from OS Zoomstack

01	16/08/22	INITIAL ISSUE	KF	ER	KS
Rev	Date	Description	Drawn	Check	Approv

Client:

PROJECT:

HUMBER LOW CARBON PIPELINES

Site

Humber

Client

National Grid plc,
1-3 Strand,
London:
WC2N 5EH United Kingdom
Registered in England and Wales
No. 4031152
nationalgrid.com

Registered office:
80Fen
80 Fenchurch Street
London
EC3M 4BY

Coordinating Office:
Suite 1A
4 Piccadilly Place
Manchester
M1 3BN

Title:

Figure 9.3
Superficial Hydrogeology
Page 5 of 15

Designed	E. Richardson	Date	16 AUG 22	Signed	
Drawn	K. Fischer	Date	16 AUG 22	Signed	
Checked	E. Richardson	Date	16 AUG 22	Signed	
Approved	K. Stubbs	Date	16 AUG 22	Signed	
Scale:	1:25,000	Datum:	AOD		
Original Size:	A3	Grid:	OS		
Suitability Code:	S2	Project Number:	10047064		

Suitability Description:

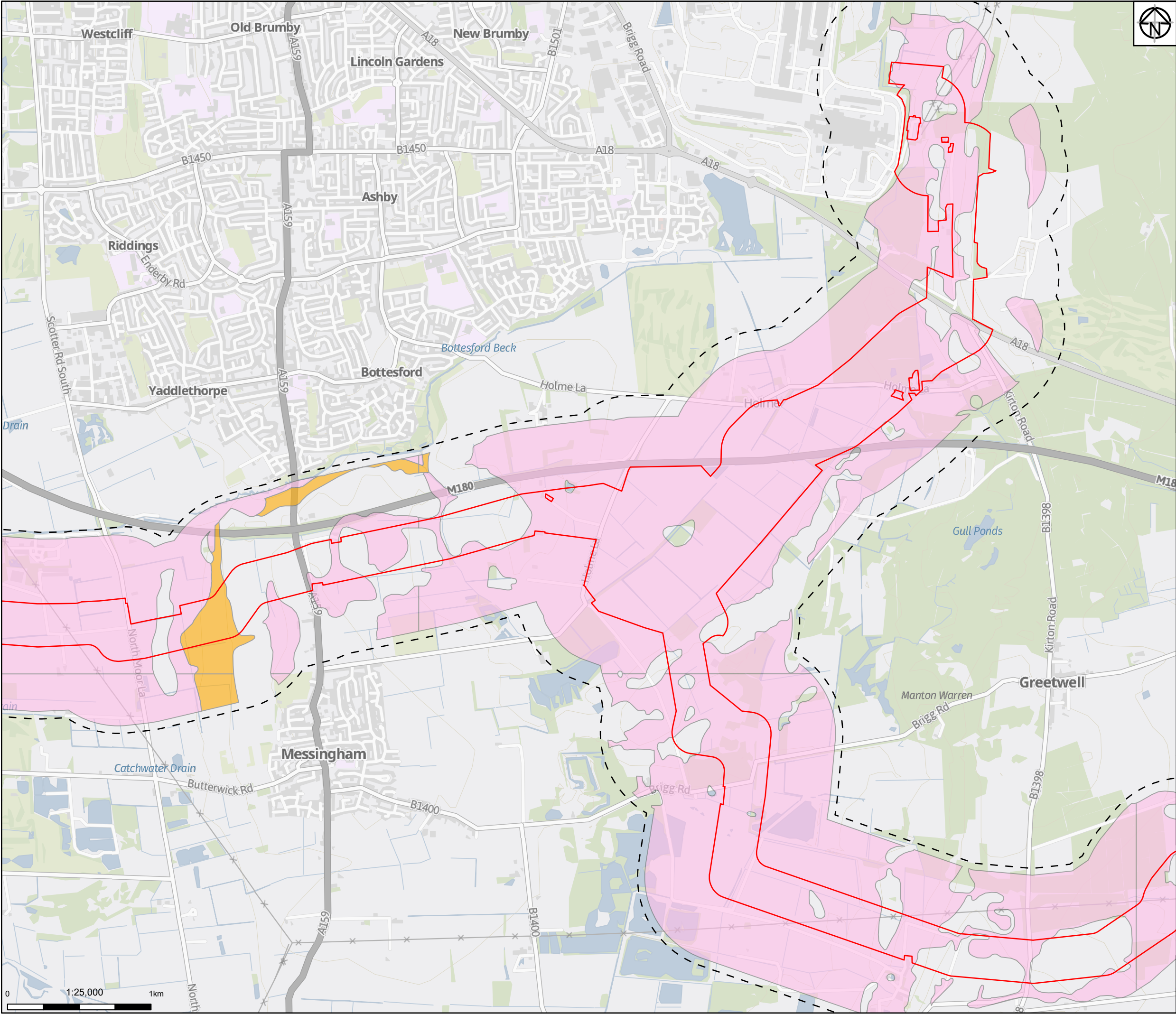
For Information

Drawing Number:

10047064-ARC-EGT-ZZ-DR-ZZ-00041-S2

Revision:

P01



Proposed Order Limits

Study Area (500m)

Superficial Hydrogeology

Secondary A

Secondary (undifferentiated)

Notes

Service Layer Credits: GB Background: Contains OS data © Crown Copyright and database right 2022
Contains data from OS Zoomstack

01	16/08/22	INITIAL ISSUE	KF	ER	KS
Rev	Date	Description	Drawn	Check	Approv

Client:

PROJECT:

HUMBER LOW CARBON PIPELINES

Site

Humber

Client

National Grid plc,
1-3 Strand,
London:
WC2N 5EH United Kingdom
Registered in England and Wales
No. 4031152
nationalgrid.com

Registered office:
80Fen
80 Fenchurch Street
London
EC3M 4BY
www.arcadis.com

Coordinating Office:
Suite 1A
4 Piccadilly Place
Manchester
M1 3BN

Title:

Figure 9.3
Superficial Hydrogeology
Page 6 of 15

Designed	E. Richardson	Date	16 AUG 22	Signed	
Drawn	K. Fischer	Date	16 AUG 22	Signed	
Checked	E. Richardson	Date	16 AUG 22	Signed	
Approved	K. Stubbs	Date	16 AUG 22	Signed	
Scale:	1:25,000	Datum:	AOD		
Original Size:	A3	Grid:	OS		
Suitability Code:	S2	Project Number:	10047064		
Suitability Description:					

For Information

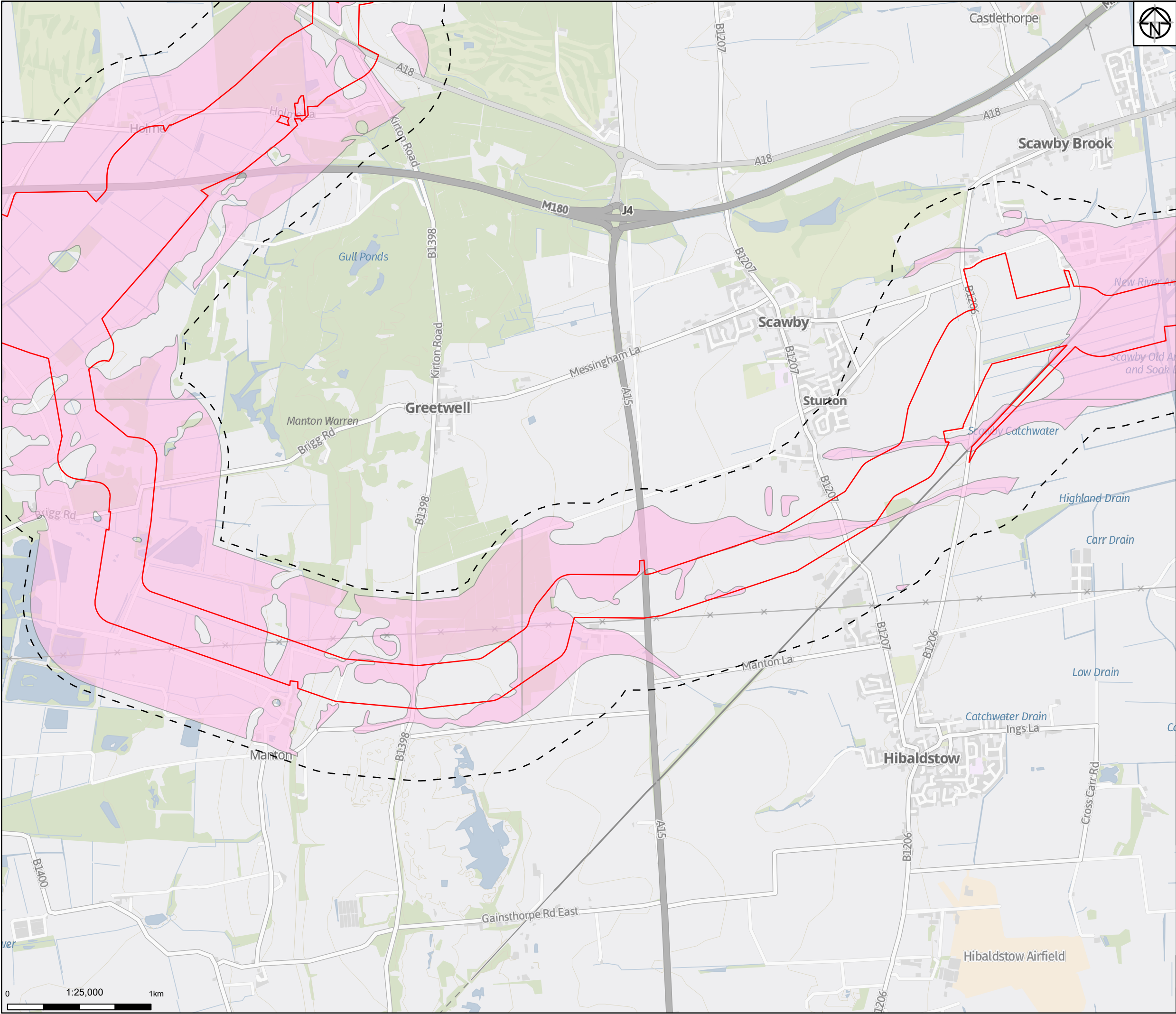
Drawing Number:
10047064-ARC-EGT-ZZ-DR-ZZ-00041-S2

Revision:
P01

Print Date:

10-07-22 09:01:27

© Copyright reserved



Proposed Order Limits

Study Area (500m)

Superficial Hydrogeology

Secondary A

Notes

Service Layer Credits: GB Background: Contains OS data © Crown Copyright and database right 2022
Contains data from OS Zoomstack

01	16/08/22	INITIAL ISSUE	KF	ER	KS
Rev	Date	Description	Drawn	Check	Approv

Client:

PROJECT:

HUMBER LOW CARBON PIPELINES

Site

Humber

Client

National Grid plc,
1-3 Strand,
London:
WC2N 5EH United Kingdom
Registered in England and Wales
No. 4031152
nationalgrid.com

Registered office:
80Fen
80 Fenchurch Street
London
EC3M 4BY

Coordinating Office:
Suite 1A
4 Piccadilly Place
Manchester
M1 3BN

www.arcadis.com

Title:

Figure 9.3
Superficial Hydrogeology
Page 7 of 15

Designed	E. Richardson	Date	16 AUG 22	Signed	
Drawn	K. Fischer	Date	16 AUG 22	Signed	
Checked	E. Richardson	Date	16 AUG 22	Signed	
Approved	K. Stubbs	Date	16 AUG 22	Signed	
Scale:	1:25,000	Datum:	AOD		
Original Size:	A3	Grid:	OS		
Suitability Code:	S2	Project Number:	10047064		

Suitability Description:

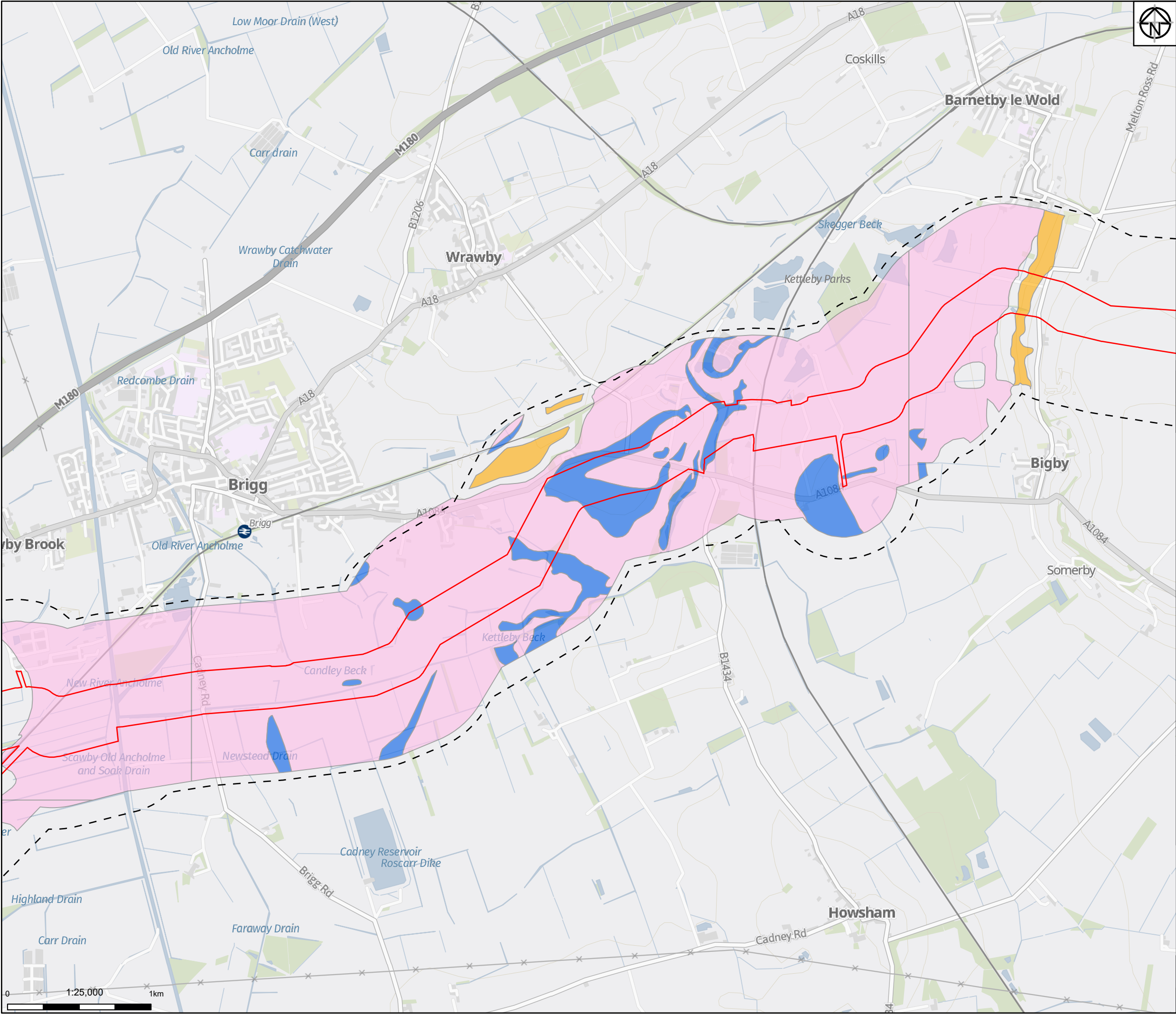
For Information

Drawing Number:

10047064-ARC-EGT-ZZ-DR-ZZ-00041-S2

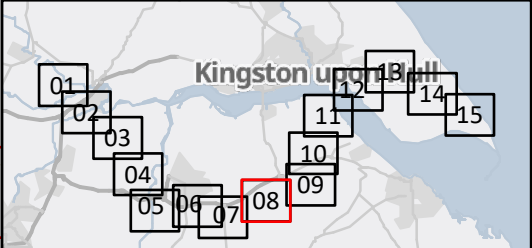
Revision:

P01



- Proposed Order Limits
- Study Area (500m)
- Superficial Hydrogeology
 - Unproductive
 - Secondary A
 - Secondary (undifferentiated)

Notes:
Service Layer Credits: GB Background: Contains OS data © Crown Copyright and database right 2022
Contains data from OS Zoomstack



01	16/08/22	INITIAL ISSUE	KF	ER	KS
Rev	Date	Description	Drawn	Check	Approv

Client:

PROJECT:
**HUMBER LOW
CARBON PIPELINES**

Site
Humber

Client
National Grid plc,
1-3 Strand,
London:
WC2N 5EH United Kingdom
Registered in England and Wales
No. 4031152
nationalgrid.com

Registered office:
80Fen
80 Fenchurch Street
London
EC3M 4BY

Coordinating Office:
Suite 1A
4 Piccadilly Place
Manchester
M1 3BN

www.arcadis.com

Title:

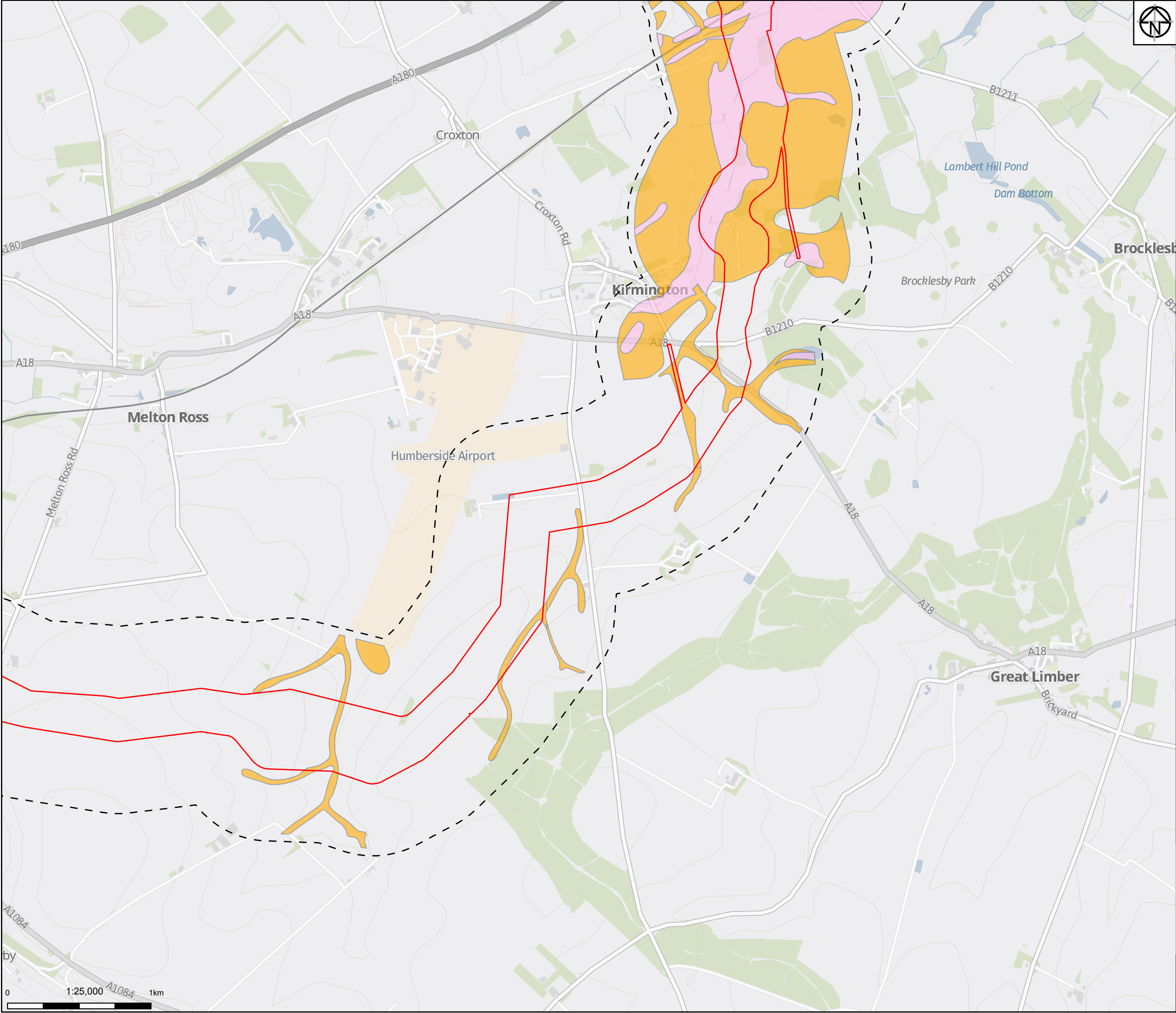
**Figure 9.3
Superficial Hydrogeology
Page 8 of 15**

Designed	E. Richardson	Date 16 AUG 22	Signed
Drawn	K. Fischer	Date 16 AUG 22	Signed
Checked	E. Richardson	Date 16 AUG 22	Signed
Approved	K. Stubbs	Date 16 AUG 22	Signed
Scale:	1:25,000	Datum:	AOD
Original Size:	A3	Grid:	OS
Suitability Code:	S2	Project Number:	10047064

Suitability Description:
For Information

Drawing Number:
10047064-ARC-EGT-ZZ-DR-ZZ-00041-S2

Revision:
P01



Proposed Order Limits

Study Area (500m)

Superficial Hydrogeology

Secondary A

Secondary (undifferentiated)

Notes

Service Layer Credits: GB Background: Contains OS data © Crown Copyright and database right 2022
Contains data from OS Zoomstack

01	16/08/22	INITIAL ISSUE	KF	ER	KS
Rev	Date	Description	Drawn	Check	Approv

Client:

PROJECT:
**HUMBER LOW
CARBON PIPELINES**

Site

Humber

Client

National Grid plc,
1-3 Strand,
London:
WC2N 5EH United Kingdom
Registered in England and Wales
No. 4031152
nationalgrid.com

Registered office:
80Fen
80 Fenchurch Street
London
EC3M 4BY
www.arcadis.com

Coordinating Office:
Suite 1A
4 Piccadilly Place
Manchester
M1 3BN

Title:

Figure 9.3
Superficial Hydrogeology
Page 9 of 15

Designed	E. Richardson	Date 16 AUG 22	Signed
Drawn	K. Fischer	Date 16 AUG 22	Signed
Checked	E. Richardson	Date 16 AUG 22	Signed
Approved	K. Stubbs	Date 16 AUG 22	Signed
Scale:	1:25,000	Datum:	AOD
Original Size:	A3	Grid:	OS
Suitability Code:	S2	Project Number:	10047064

Suitability Description:

For Information

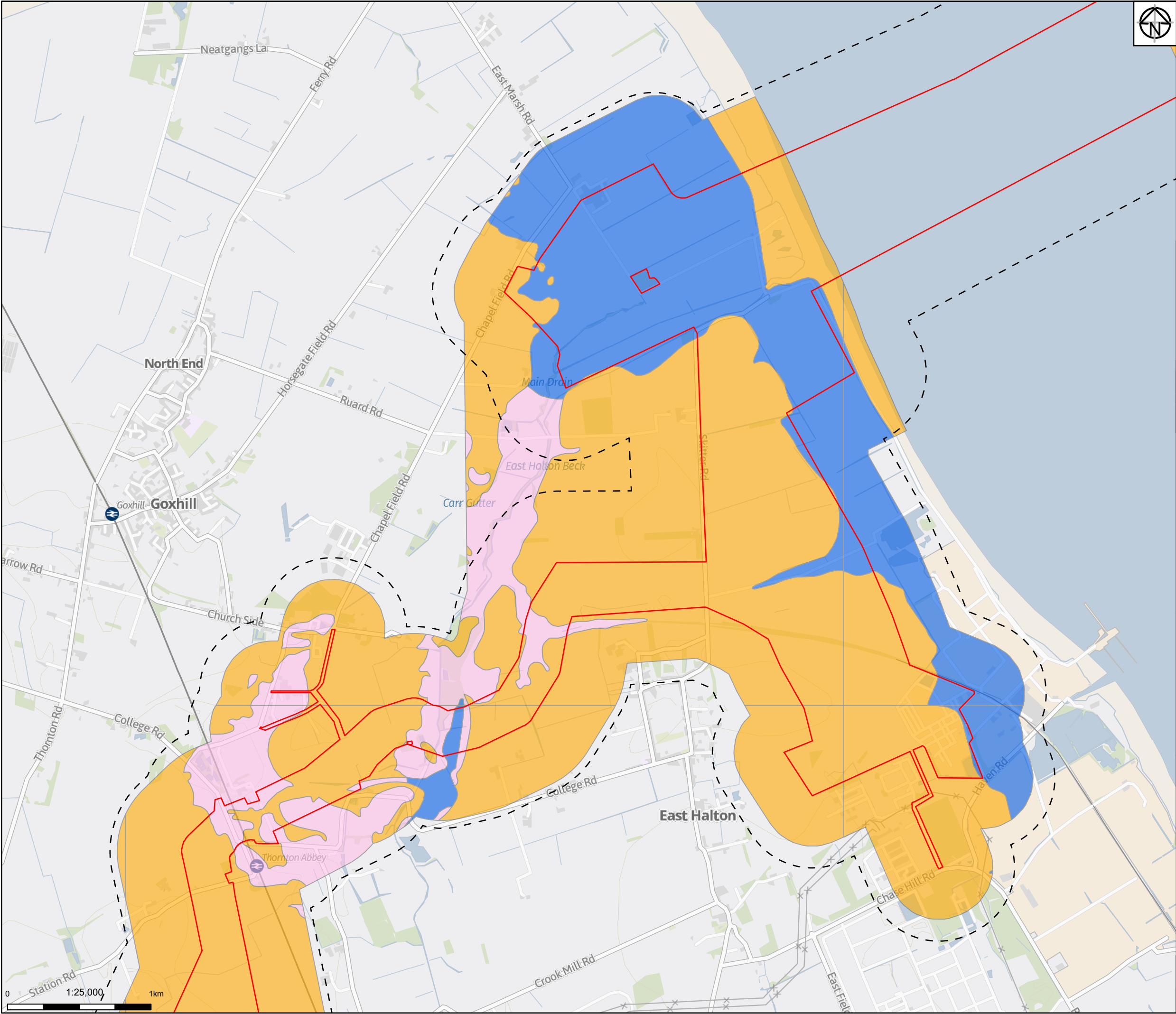
Drawing Number:
10047064-ARC-EGT-ZZ-DR-ZZ-00041-S2

Revision:
P01

Print Date:10-07-22 09:01:47

© Copyright reserved





Proposed Order Limits

Study Area (500m)

Superficial Hydrogeology

- Unproductive
- Secondary A
- Secondary (undifferentiated)

Notes
Service Layer Credits: GB Background: Contains OS data © Crown Copyright and database right 2022
Contains data from OS Zoomstack

01	16/08/22	INITIAL ISSUE	KF	ER	KS
Rev	Date	Description	Drawn	Check	Approv

Client:

PROJECT:

HUMBER LOW CARBON PIPELINES

Site

Humber

Client

National Grid plc,
1-3 Strand,
London:
WC2N 5EH United Kingdom
Registered in England and Wales
No. 4031152
nationalgrid.com

Registered office:
80Fen
80 Fenchurch Street
London
EC3M 4BY

Coordinating Office:
Suite 1A
4 Piccadilly Place
Manchester
M1 3BN

www.arcadis.com

Title:

Figure 9.3
Superficial Hydrogeology
Page 11 of 15

Designed	E. Richardson	Date	16 AUG 22	Signed	
Drawn	K. Fischer	Date	16 AUG 22	Signed	
Checked	E. Richardson	Date	16 AUG 22	Signed	
Approved	K. Stubbs	Date	16 AUG 22	Signed	
Scale:	1:25,000	Datum:	AOD		
Original Size:	A3	Grid:	OS		
Suitability Code:	S2	Project Number:	10047064		

Suitability Description:

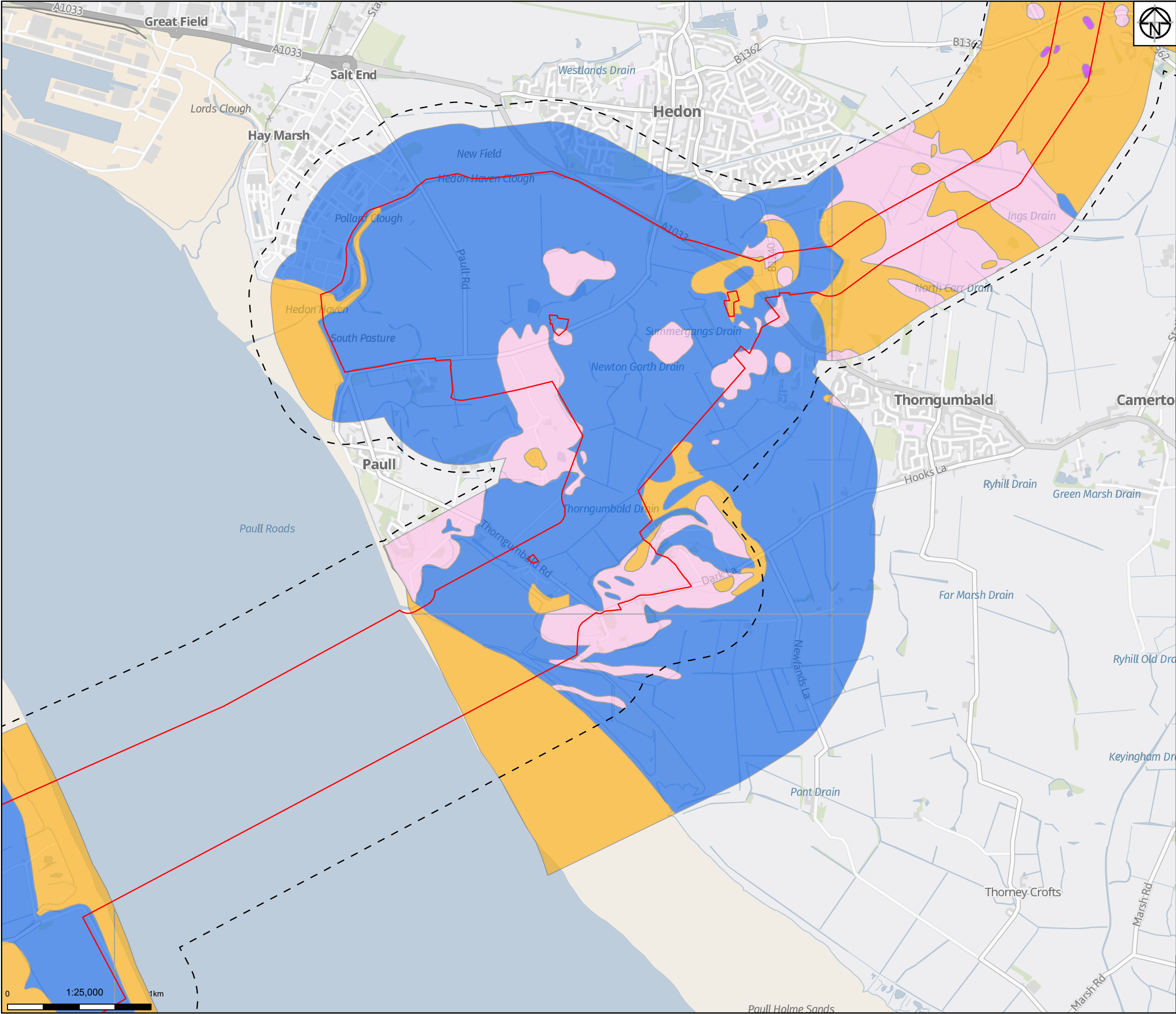
For Information

Drawing Number:

10047064-ARC-EGT-ZZ-DR-ZZ-00041-S2

Revision:

P01



Proposed Order Limits

Study Area (500m)

Superficial Hydrogeology

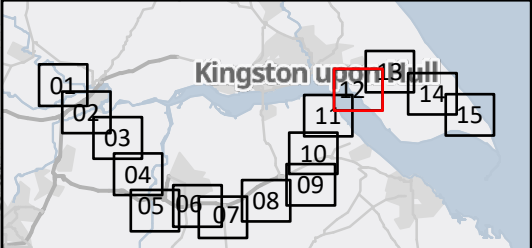
Unproductive

Secondary A

Secondary B

Secondary (undifferentiated)

Notes
Service Layer Credits: GB Background: Contains OS data © Crown Copyright and database right 2022
Contains data from OS Zoomstack



01	16/08/22	INITIAL ISSUE	KF	ER	KS
Rev	Date	Description	Drawn	Check	Approv

Client:

PROJECT:
**HUMBER LOW
CARBON PIPELINES**

Site

Humber

Client

National Grid plc,
1-3 Strand,
London:
WC2N 5EH United Kingdom
Registered in England and Wales
No. 4031152
nationalgrid.com

Registered office:
80Fen
80 Fenchurch Street
London
EC3M 4BY
www.arcadis.com

Coordinating Office:
Suite 1A
4 Piccadilly Place
Manchester
M1 3BN

Title:

Figure 9.3
Superficial Hydrogeology
Page 12 of 15

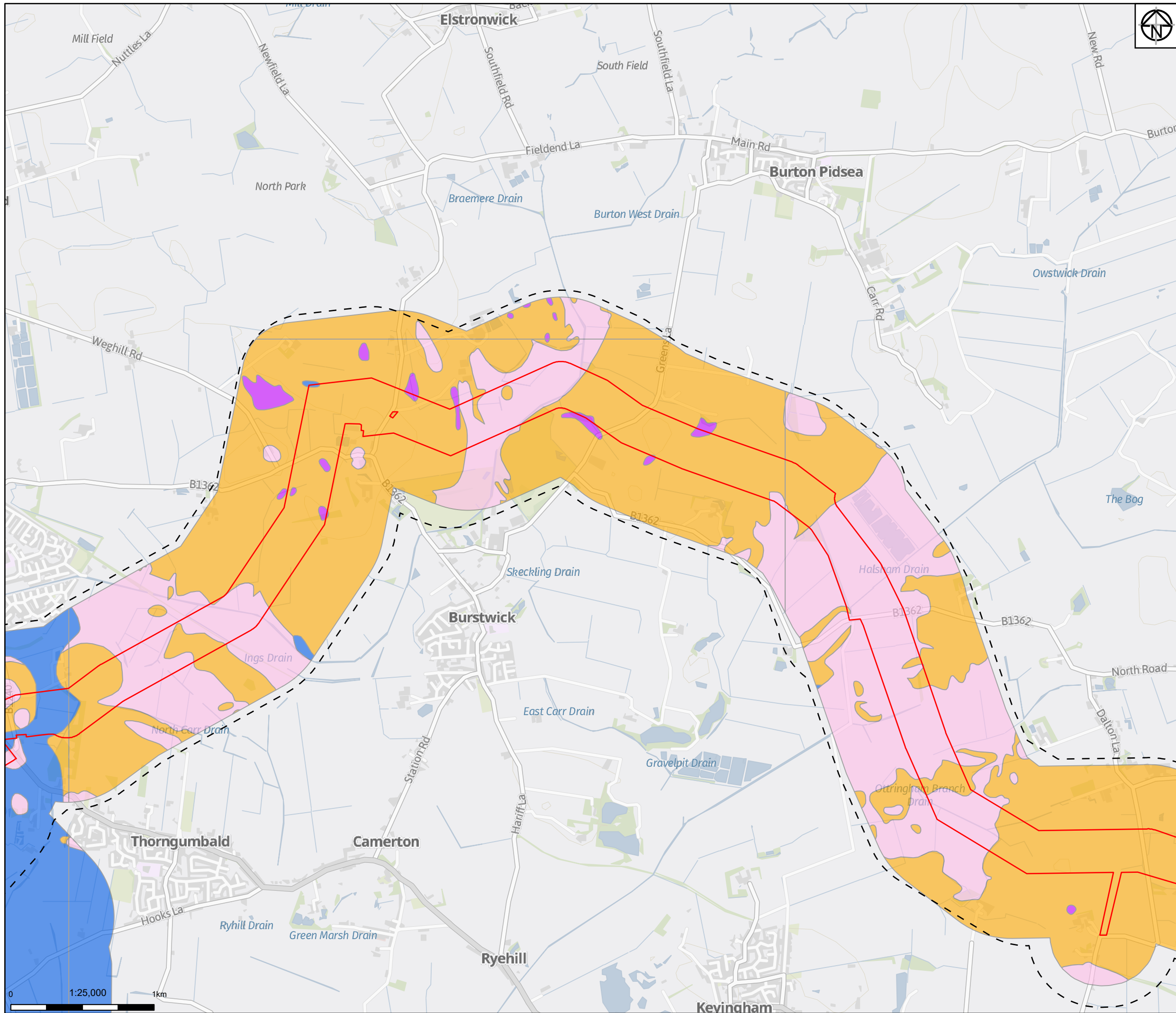
Designed	E. Richardson	Date	16 AUG 22	Signed	
Drawn	K. Fischer	Date	16 AUG 22	Signed	
Checked	E. Richardson	Date	16 AUG 22	Signed	
Approved	K. Stubbs	Date	16 AUG 22	Signed	
Scale:	1:25,000	Datum:		AOD	
Original Size:	A3	Grid:		OS	
Suitability Code:	S2	Project Number:		10047064	

Suitability Description:

For Information

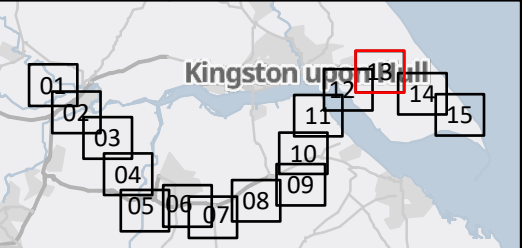
Drawing Number:
10047064-ARC-EGT-ZZ-DR-ZZ-00041-S2

Revision:
P01



- Proposed Order Limits
- Study Area (500m)
- Superficial Hydrogeology
 - Unproductive
 - Secondary A
 - Secondary B
 - Secondary (undifferentiated)

Notes:
Service Layer Credits: GB Background: Contains OS data © Crown Copyright and database right 2022
Contains data from OS Zoomstack



01	16/08/22	INITIAL ISSUE	KF	ER	KS
Rev	Date	Description	Drawn	Check	Approv

Client:

PROJECT:
**HUMBER LOW
CARBON PIPELINES**

Site
Humber

Client
National Grid plc,
1-3 Strand,
London:
WC2N 5EH United Kingdom
Registered in England and Wales
No. 4031152
nationalgrid.com

Registered office:
80Fen
80 Fenchurch Street
London
EC3M 4BY

Coordinating Office:
Suite 1A
4 Piccadilly Place
Manchester
M1 3BN

www.arcadis.com

Title:

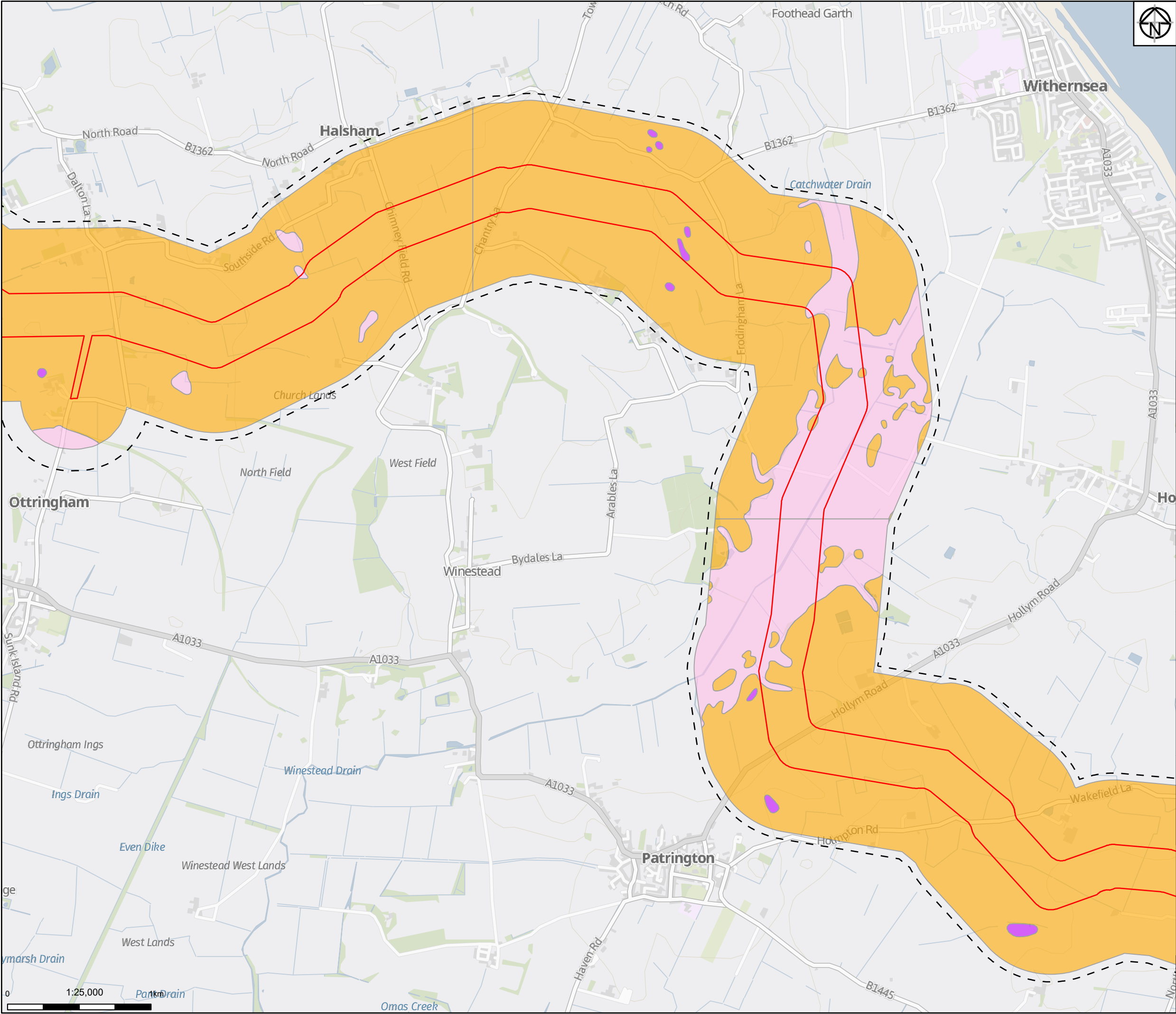
**Figure 9.3
Superficial Hydrogeology
Page 13 of 15**

Designed	E. Richardson	Date	16 AUG 22	Signed	
Drawn	K. Fischer	Date	16 AUG 22	Signed	
Checked	E. Richardson	Date	16 AUG 22	Signed	
Approved	K. Stubbs	Date	16 AUG 22	Signed	
Scale:	1:25,000	Datum:		AOD	
Original Size:	A3	Grid:		OS	
Suitability Code:	S2	Project Number:		10047064	

Suitability Description:

For Information

Drawing Number: 10047064-ARC-EGT-ZZ-DR-ZZ-00041-S2	Revision: P01
---	-------------------------



Proposed Order Limits

Study Area (500m)

Superficial Hydrogeology

- Secondary A
- Secondary B
- Secondary (undifferentiated)

Notes:
Service Layer Credits: GB Background: Contains OS data © Crown Copyright and database right 2022
Contains data from OS Zoomstack

01	16/08/22	INITIAL ISSUE	KF	ER	KS
Rev	Date	Description	Drawn	Check	Approv

Client:

nationalgrid ventures

PROJECT:
HUMBER LOW CARBON PIPELINES

Site
Humber

Client
National Grid plc,
1-3 Strand,
London,
WC2N 5EH United Kingdom
Registered in England and Wales
No. 4031152
nationalgrid.com

Registered office:
80Fen
80 Fenchurch Street
London
EC3M 4BY

Coordinating Office:
Suite 1A
4 Piccadilly Place
Manchester
M1 3BN

www.arcadis.com

Title:

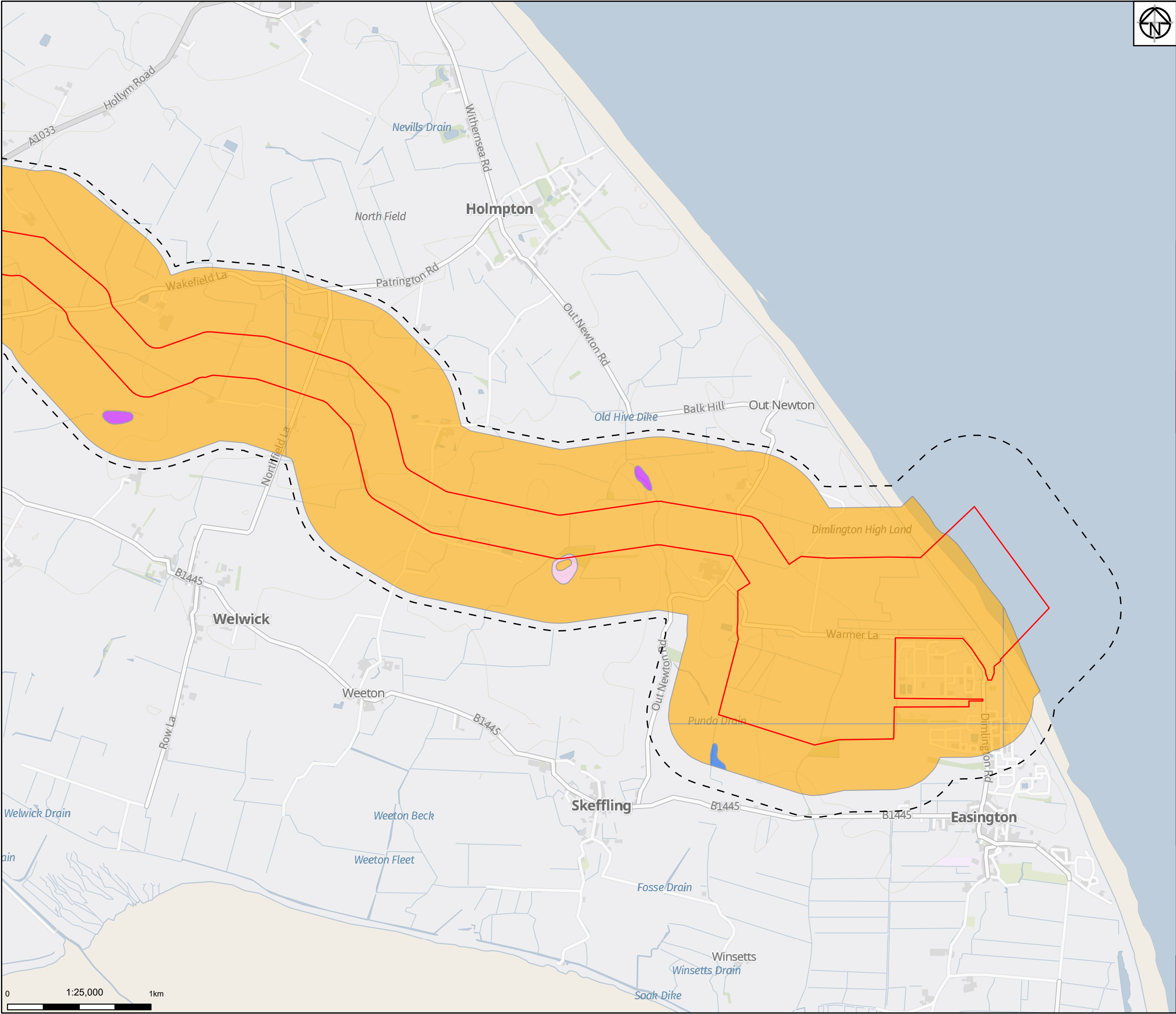
Figure 9.3
Superficial Hydrogeology
Page 14 of 15

Designed	E. Richardson	Date	16 AUG 22	Signed	
Drawn	K. Fischer	Date	16 AUG 22	Signed	
Checked	E. Richardson	Date	16 AUG 22	Signed	
Approved	K. Stubbs	Date	16 AUG 22	Signed	
Scale:	1:25,000	Datum:	AOD		
Original Size:	A3	Grid:	OS		
Suitability Code:	S2	Project Number:	10047064		
Suitability Description:					
For Information					

Drawing Number:
10047064-ARC-EGT-ZZ-DR-ZZ-00041-S2

Revision:
P01

© Copyright reserved



Proposed Order Limits

Study Area (500m)

Superficial Hydrogeology

Unproductive

Secondary A

Secondary B

Secondary (undifferentiated)

Notes

Service Layer Credits: OS Background: Contains OS data © Crown Copyright and database right 2022
Contains data from OS Zoomstack

01	16/08/22	INITIAL ISSUE	KF	ER	KS
Rev	Date	Description	Drawn	Check	Approv

Client:

PROJECT:

HUMBER LOW CARBON PIPELINES

Site

Humber

Client

National Grid plc,
1-3 Strand,
London:
WC2N 5EH United Kingdom
Registered in England and Wales
No. 4031152
nationalgrid.com

Registered office:

80Fen
80 Fenchurch Street
London
EC3M 4BY

Coordinating Office:

Suite 1A
4 Piccadilly Place
Manchester
M1 3BN

www.arcadis.com

Title:

Figure 9.3
Superficial Hydrogeology
Page 15 of 15

Designed	E. Richardson	Date	16 AUG 22	Signed	
Drawn	K. Fischer	Date	16 AUG 22	Signed	
Checked	E. Richardson	Date	16 AUG 22	Signed	
Approved	K. Stubbs	Date	16 AUG 22	Signed	
Scale:	1:25,000	Datum:	AOD		
Original Size:	A3	Grid:	OS		
Suitability Code:	S2	Project Number:	10047064		

Suitability Description:

For Information

Drawing Number:

10047064-ARC-EGT-ZZ-DR-ZZ-00041-S2

Revision:

P01

© Copyright reserved